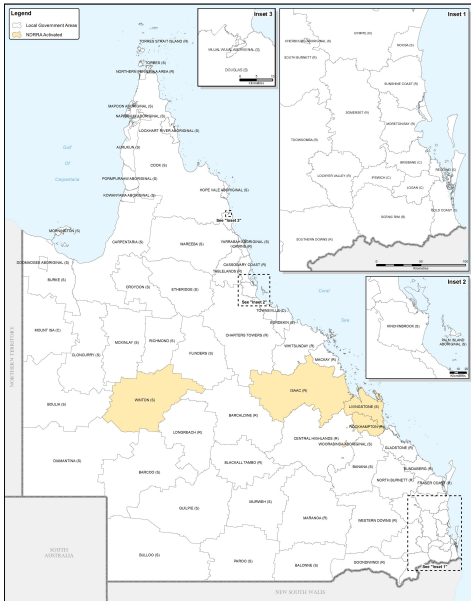


Disaster Event – Central Queensland Severe Weather, 15-20 July 2016



Event and Timing –

Between 15 and 20 July 2016, a broad low pressure trough system generated heavy rainfall and associated flooding across multiple regions in Central Queensland.

Assistance Activated –

The Minister for Police, Fire and Emergency Services, activated the Commonwealth/State Natural Disaster Relief and Recovery Arrangements (NDRRA).

NDRRA Relief Measures Activated –

- Counter Disaster Operations
- Restoration of Essential Public Assets

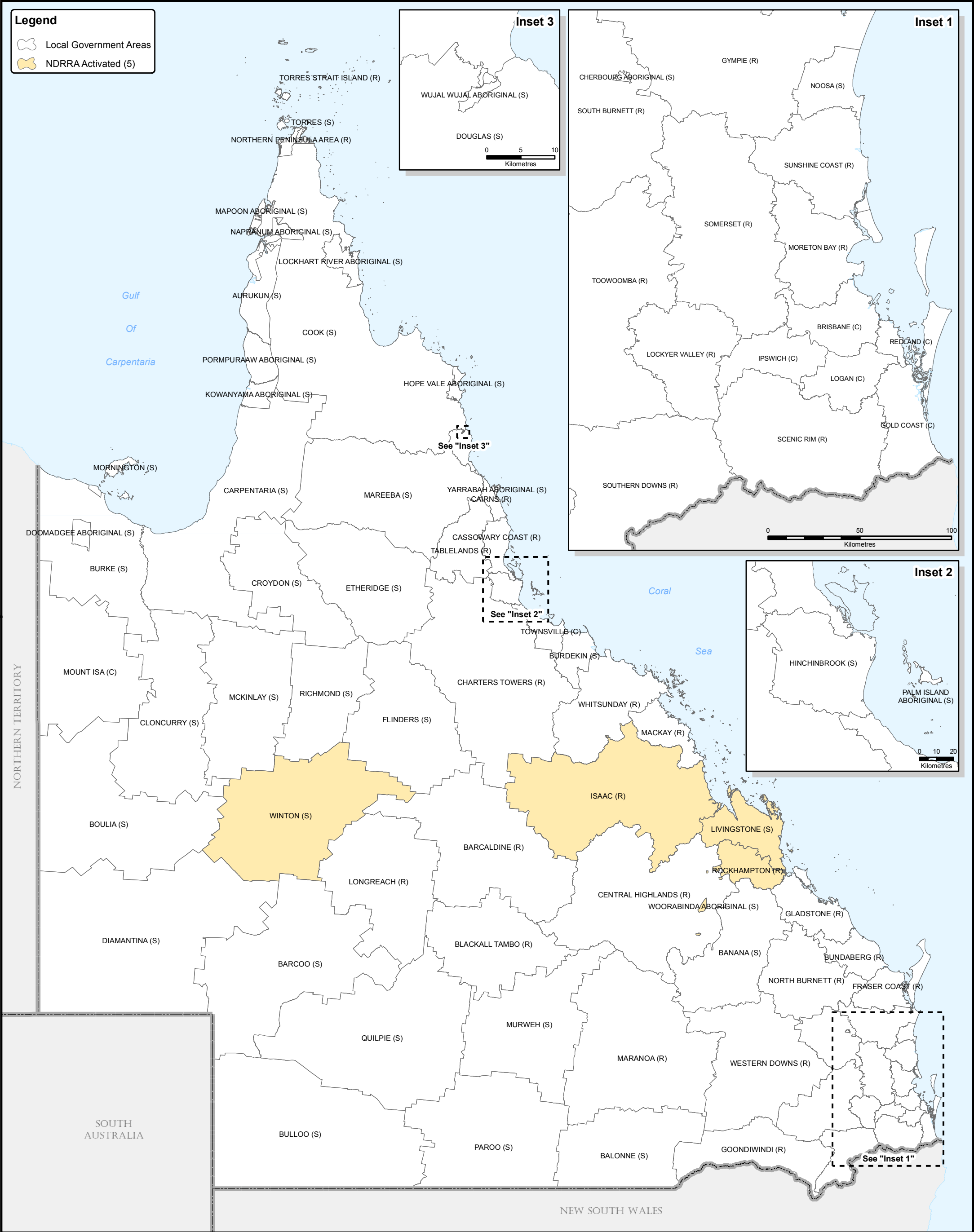
Area formally defined (by the Minister for Police, Fire and Emergency Services) for receipt of NDRRA relief measures:

“Communities within the Central Queensland area affected by heavy rainfall and associated flooding, 15 – 20 July 2016”.

LGA	Counter Disaster Operations	Restoration of Essential Public Assets
Rockhampton Regional Council	✓ activated 9/08/16	✓ activated 9/08/16
Livingstone Shire Council	✓ activated 9/08/16	✓ activated 9/08/16
Isaac Regional Council		✓ activated 9/08/16
Woorabinda Aboriginal Shire Council	✓ activated 18/08/16	✓ activated 18/08/16
Winton Shire Council	✓ activated 7/09/16	✓ activated 7/09/16

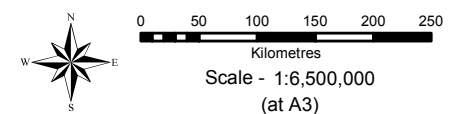
Legend

- Local Government Areas
- NDRRA Activated (5)



Queensland Reconstruction Authority
 1800 110 841
 www.qldreconstruction.org.au

NDRRA Activations as at 7/09/2016
Central Queensland Severe Weather
15 - 20 July 2016



Disclaimer
 This map has been prepared for QFES. Other users must satisfy themselves that it is accurate and suitable for their purposes. The Queensland Reconstruction Authority does not accept responsibility for any loss or damage that may arise from the use of or reliance on this map.

